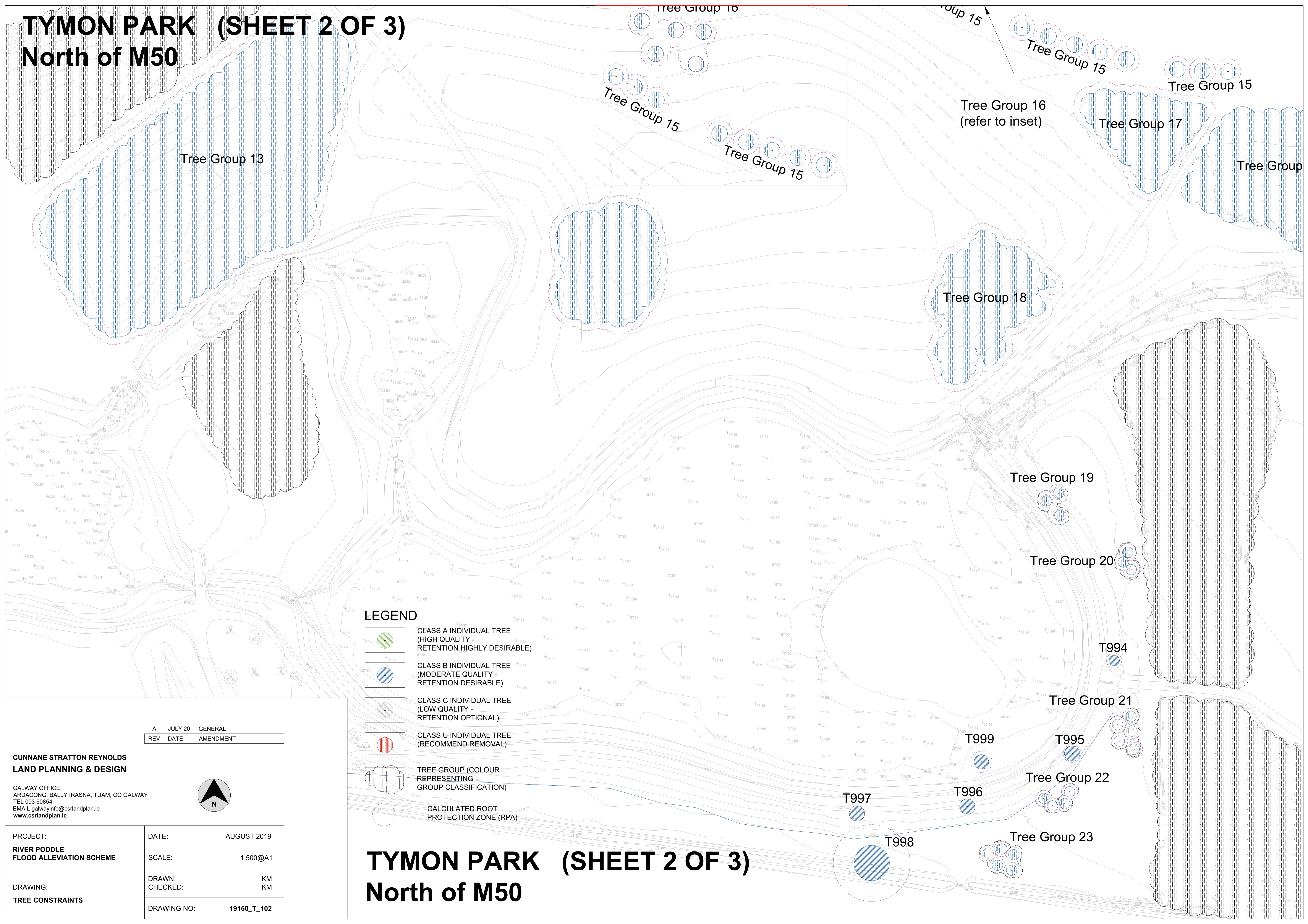
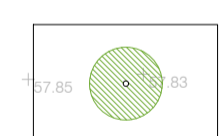
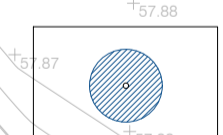
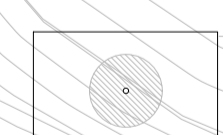
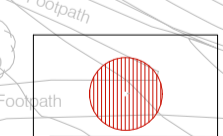




TYMON PARK (SHEET 2 OF 3) North of M50



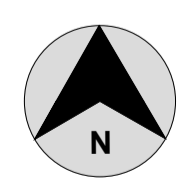
LEGEND

-  CLASS A INDIVIDUAL TREE (HIGH QUALITY - RETENTION HIGHLY DESIRABLE)
-  CLASS B INDIVIDUAL TREE (MODERATE QUALITY - RETENTION DESIRABLE)
-  CLASS C INDIVIDUAL TREE (LOW QUALITY - RETENTION OPTIONAL)
-  CLASS U INDIVIDUAL TREE (RECOMMEND REMOVAL)
-  TREE GROUP (COLOUR REPRESENTING GROUP CLASSIFICATION)
-  CALCULATED ROOT PROTECTION ZONE (RPA)

REV	DATE	GENERAL AMENDMENT
A	JULY 20	GENERAL

CUNNANE STRATTON REYNOLDS
LAND PLANNING & DESIGN

GALWAY OFFICE
ARDACONG, BALLYTRASNA, TUAM, CO GALWAY
TEL: 093 60854
EMAIL: galwayinfo@csrlandplan.ie
www.csrlandplan.ie



PROJECT:	DATE:	AUGUST 2019
RIVER PODDLE FLOOD ALLEVIATION SCHEME	SCALE:	1:500@A1
DRAWING:	DRAWN:	KM
TREE CONSTRAINTS	CHECKED:	KM
	DRAWING NO.:	19150_T_102

TYMON PARK (SHEET 2 OF 3) North of M50