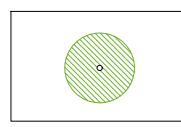
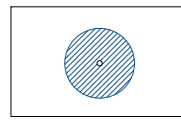
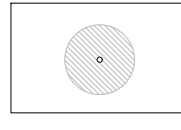
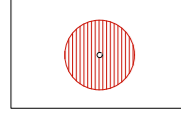
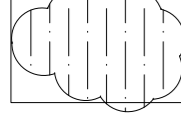


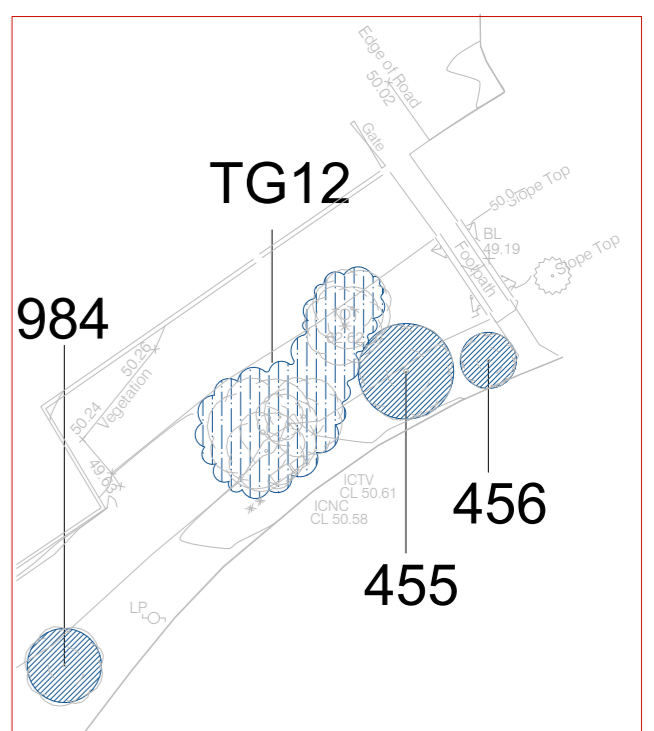
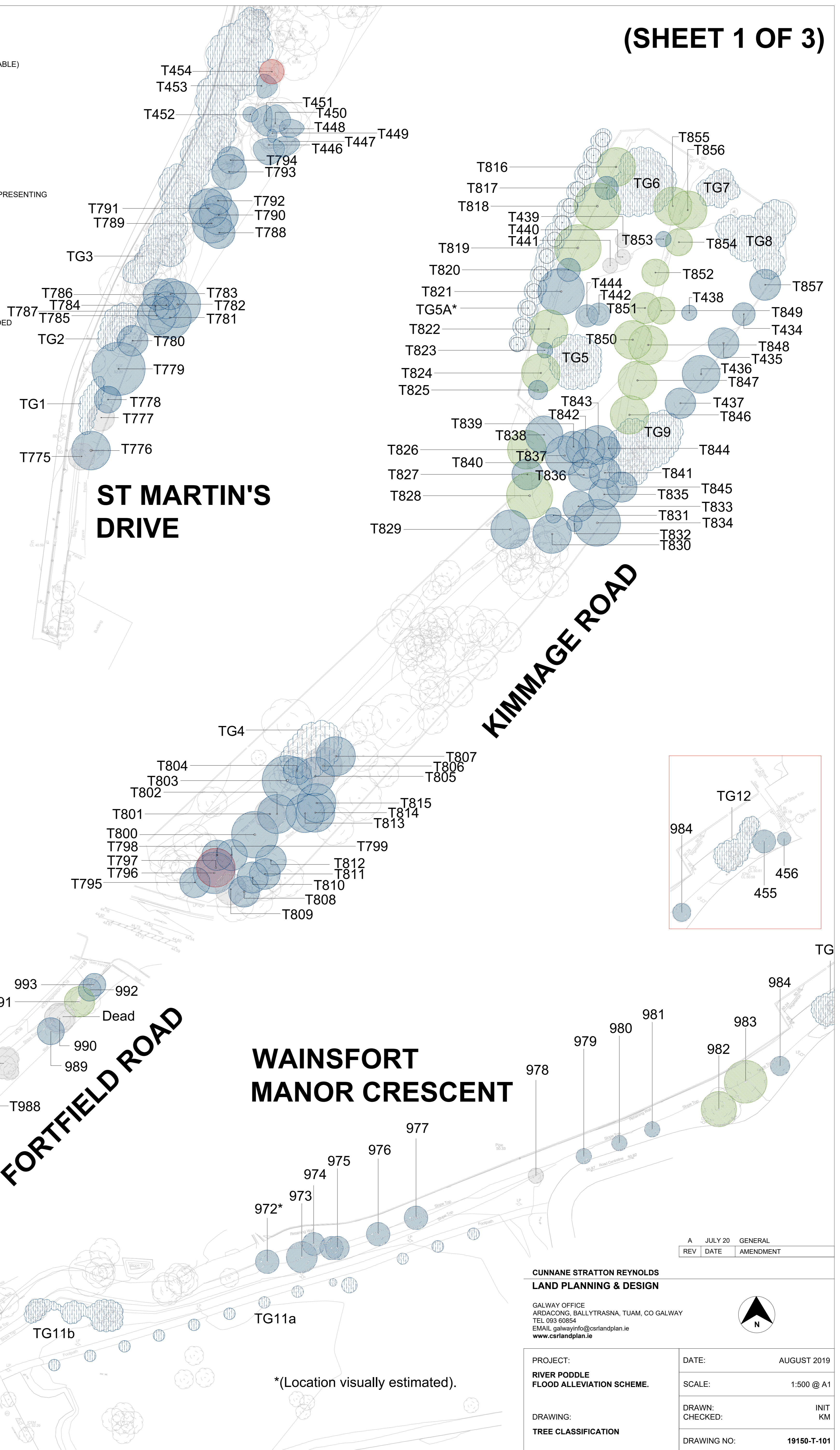
LEGEND

-  CLASS A INDIVIDUAL TREE (HIGH QUALITY - RETENTION HIGHLY DESIRABLE)
-  CLASS B INDIVIDUAL TREE (MODERATE QUALITY - RETENTION DESIRABLE)
-  CLASS C INDIVIDUAL TREE (LOW QUALITY - RETENTION OPTIONAL)
-  CLASS U INDIVIDUAL TREE (RECOMMEND REMOVAL)
-  TREE GROUP (COLOUR REPRESENTING GROUP CLASSIFICATION)

NOTES:

THIS DRAWING IS PRODUCED IN COLOUR. MONOCHROME VERSIONS SHALL NOT BE RELIED UPON.

(\*POSITIONS APPROXIMATE - NOT INCLUDED IN TOPOGRAPHIC SURVEY)




WAINSFORT MANOR CRESCENT

\*(Location visually estimated).

REV	DATE	AMENDMENT
A	JULY 20	GENERAL

CUNNANE STRATTON REYNOLDS  
LAND PLANNING & DESIGN

GALWAY OFFICE  
ARDA CONG, BALLYTRASNA, TUAM, CO GALWAY  
TEL 093 60854  
EMAIL galwayinfo@csrlandplan.ie  
www.csrlandplan.ie



PROJECT: RIVER PODDLE FLOOD ALLEVIATION SCHEME.	DATE: AUGUST 2019
DRAWING: TREE CLASSIFICATION	SCALE: 1:500 @ A1
	DRAWN: CHECKED: INIT KM
	DRAWING NO: 19150-T-101