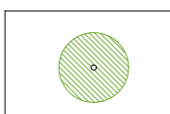
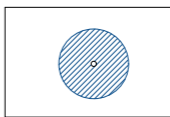
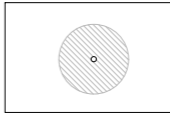
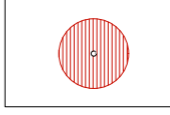



# TYMON PARK South of M50



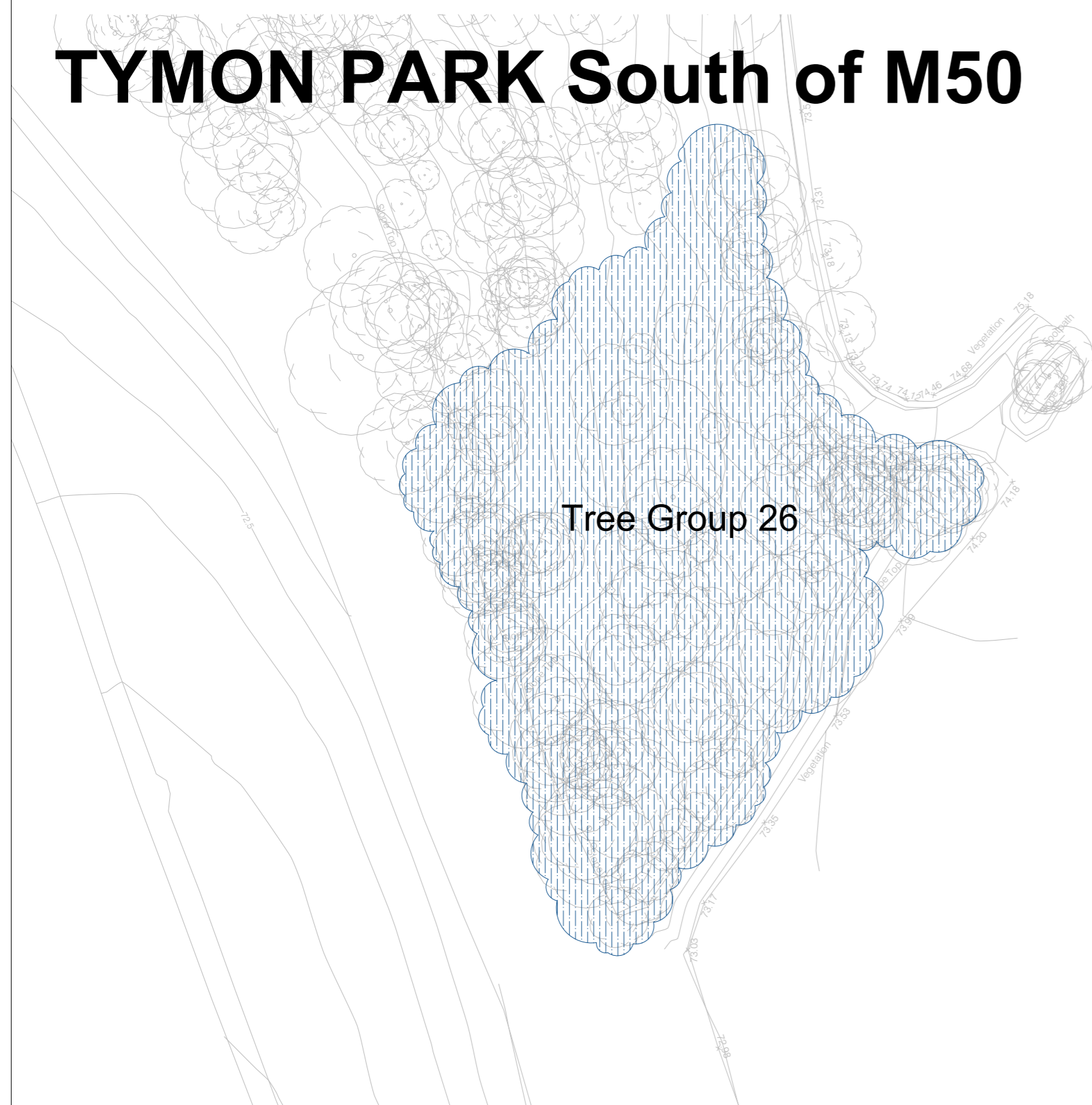
### LEGEND

-  CLASS A INDIVIDUAL TREE (HIGH QUALITY - RETENTION HIGHLY DESIRABLE)
-  CLASS B INDIVIDUAL TREE (MODERATE QUALITY - RETENTION DESIRABLE)
-  CLASS C INDIVIDUAL TREE (LOW QUALITY - RETENTION OPTIONAL)
-  CLASS U INDIVIDUAL TREE (RECOMMEND REMOVAL)
-  TREE GROUP (COLOUR REPRESENTING GROUP CLASSIFICATION)

### NOTE:

THIS DRAWING IS PRODUCED IN COLOUR, MONOCHROME VERSIONS SHALL NOT BE RELIED UPON.


# TYMON PARK South of M50



REV	DATE	AMENDMENT
A	JULY 20	GENERAL

**CUNNANE STRATTON REYNOLDS**  
**LAND PLANNING & DESIGN**

GALWAY OFFICE  
ARDAONG, BALLYTRASNA, TUAM, CO GALWAY  
TEL 093 60854  
EMAIL galwayinfo@csrlandplan.ie  
www.csrlandplan.ie



PROJECT:	DATE:	AUGUST 2019
RIVER PODDLE FLOOD ALLEVIATION SCHEME.	SCALE:	1:500 @ A1
DRAWING:	DRAWN:	INIT
TREE CLASSIFICATION	CHECKED:	KM
	DRAWING NO:	19150-T-101