

RIVER PODDLE FLOOD ALLEVIATION SCHEME

Tree Survey & Arboriculture Impact Assessment Drawings

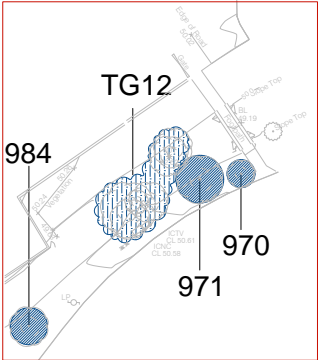
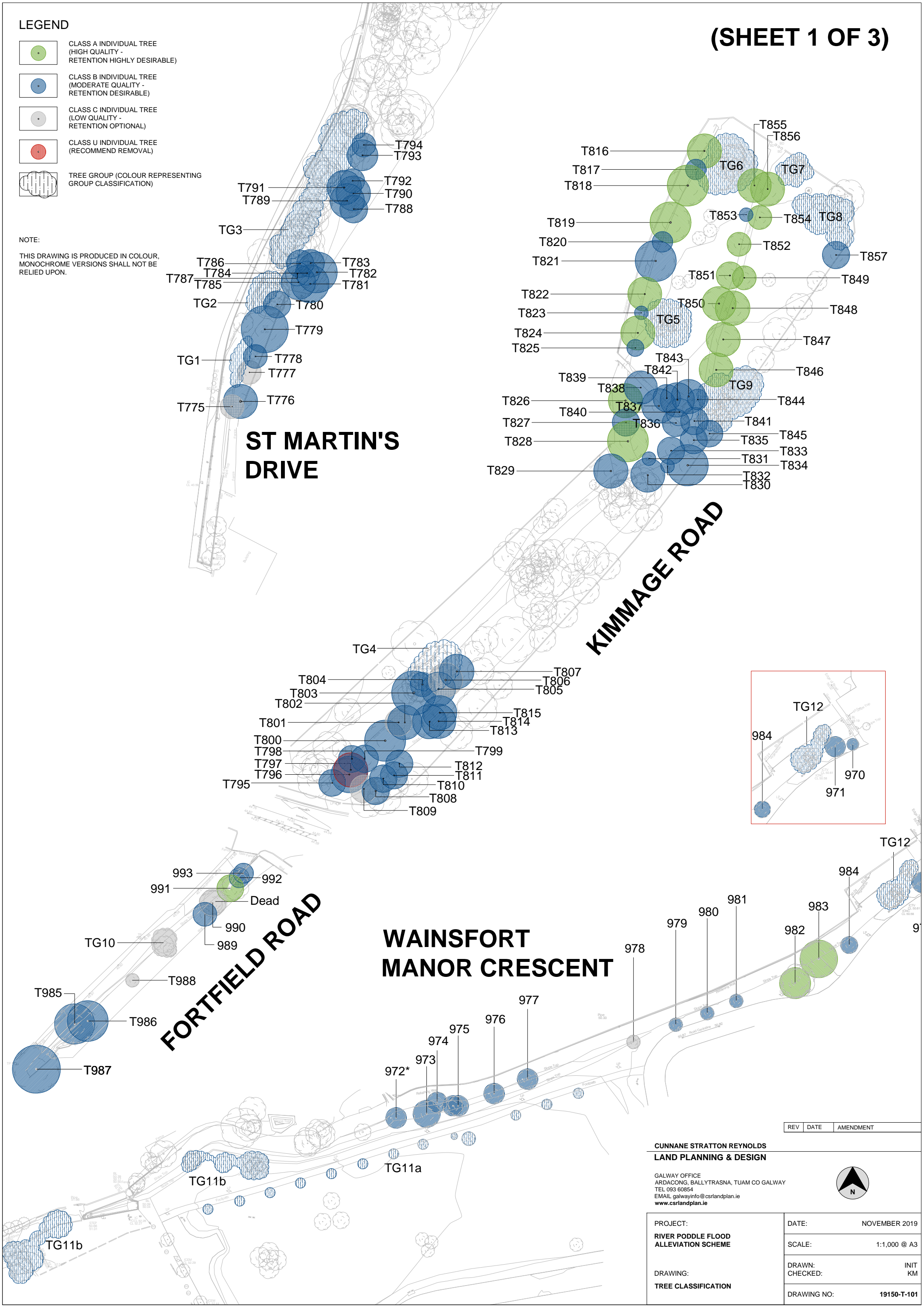
FEBRUARY 2020

LEGEND

- CLASS A INDIVIDUAL TREE
(HIGH QUALITY -
RETENTION HIGHLY DESIRABLE)
- CLASS B INDIVIDUAL TREE
(MODERATE QUALITY -
RETENTION DESIRABLE)
- CLASS C INDIVIDUAL TREE
(LOW QUALITY -
RETENTION OPTIONAL)
- CLASS U INDIVIDUAL TREE
(RECOMMEND REMOVAL)
- TREE GROUP (COLOUR REPRESENTING
GROUP CLASSIFICATION)

NOTE:
THIS DRAWING IS PRODUCED IN COLOUR,
MONOCHROME VERSIONS SHALL NOT BE
RELIED UPON.

(SHEET 1 OF 3)



REV	DATE	AMENDMENT
-----	------	-----------

CUNNANE STRATTON REYNOLDS
LAND PLANNING & DESIGN

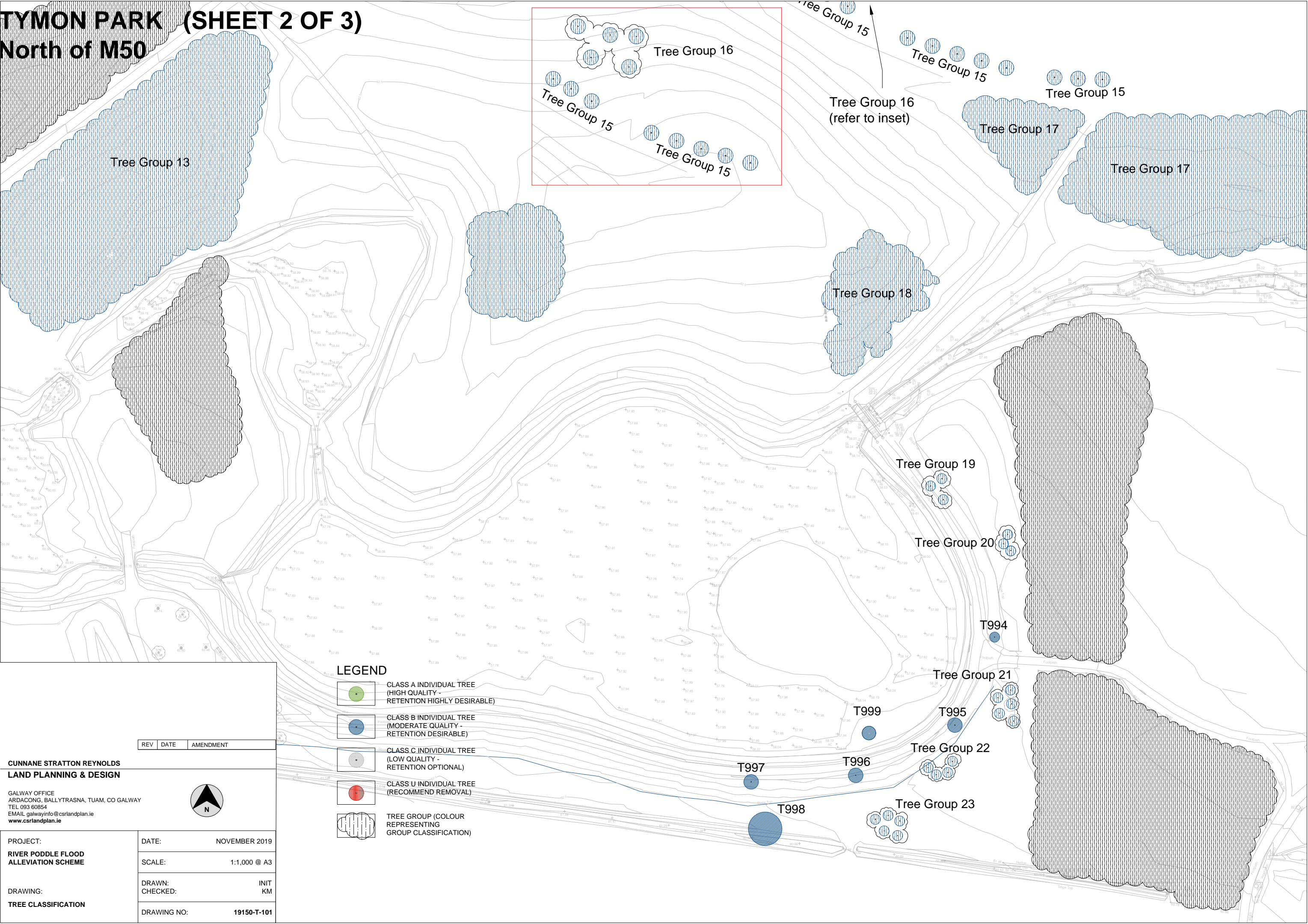
GALWAY OFFICE
ARDA CONG, BALLYTRASNA, TUAM CO GALWAY
TEL 093 60854
EMAIL galwayinfo@csrlandplan.ie
www.csrlandplan.ie

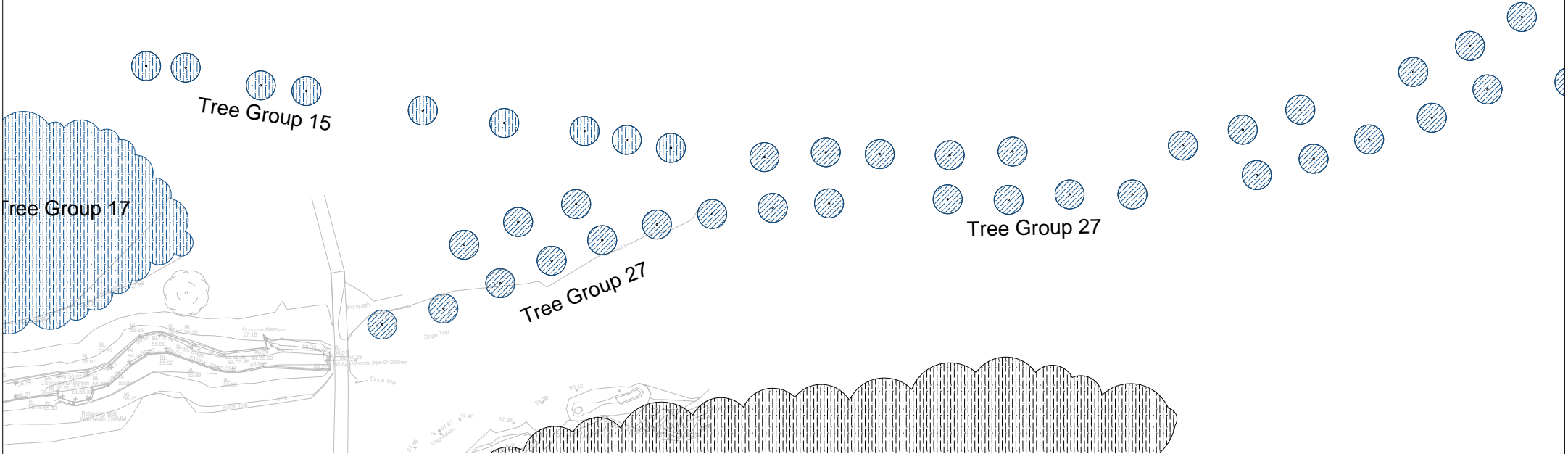


PROJECT:
RIVER PODDLE FLOOD
ALLEVIATION SCHEME






DRAWING:
TREE CLASSIFICATION

DATE: NOVEMBER 2019
SCALE: 1:1,000 @ A3
DRAWN: INIT
CHECKED: KM
DRAWING NO: 19150-T-101

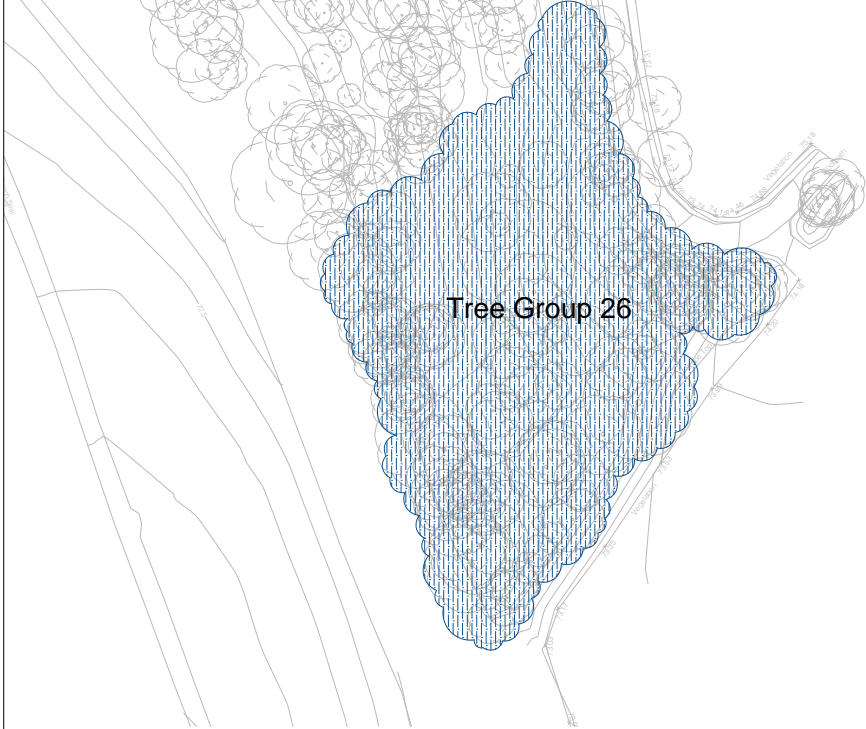




LEGEND

-  CLASS A INDIVIDUAL TREE (HIGH QUALITY - RETENTION HIGHLY DESIRABLE)
-  CLASS B INDIVIDUAL TREE (MODERATE QUALITY - RETENTION DESIRABLE)
-  CLASS C INDIVIDUAL TREE (LOW QUALITY - RETENTION OPTIONAL)
-  CLASS U INDIVIDUAL TREE (RECOMMEND REMOVAL)
-  TREE GROUP (COLOUR REPRESENTING GROUP CLASSIFICATION)

NOTE:
THIS DRAWING IS PRODUCED IN COLOUR,
MONOCHROME VERSIONS SHALL NOT BE
RELIED UPON.



REV	DATE	AMENDMENT
-----	------	-----------

CUNNANE STRATTON REYNOLDS
LAND PLANNING & DESIGN

GALWAY OFFICE
ARDA CONG, BALLYTRASNA, TUAM CO GALWAY
TEL 093 60854
EMAIL galwayinfo@csrlandplan.ie
www.csrlandplan.ie



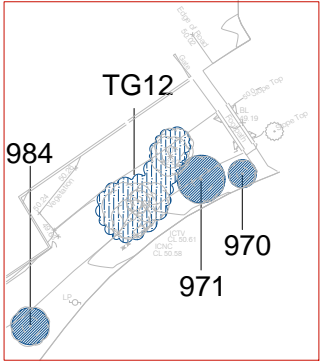
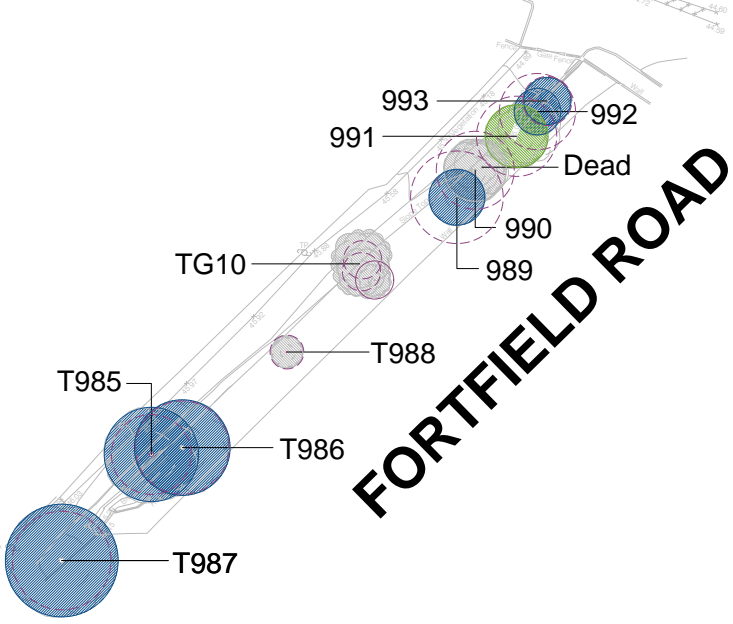
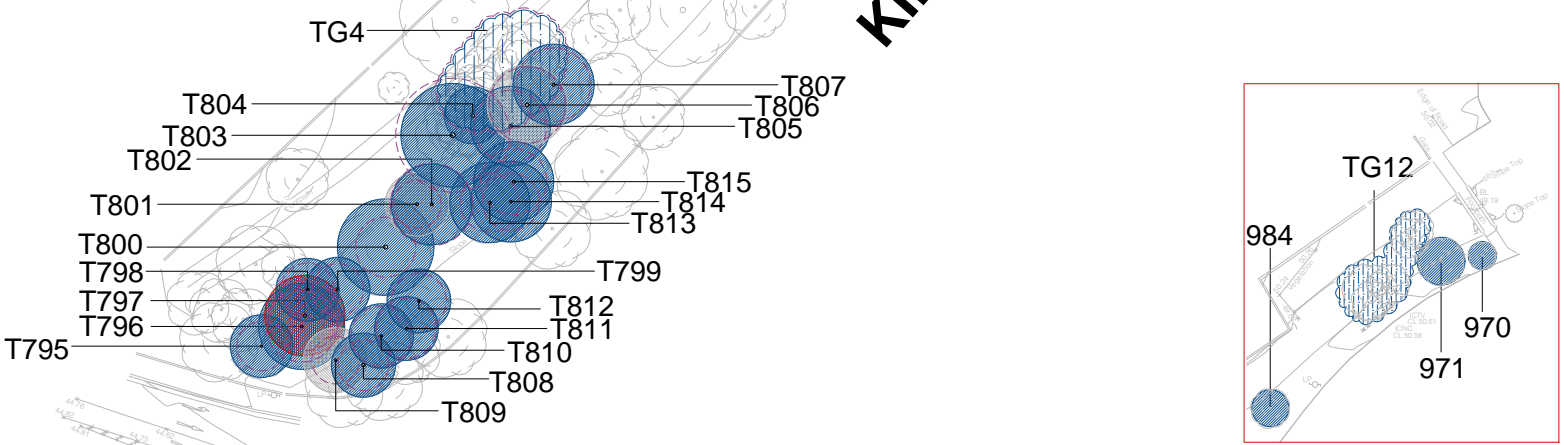
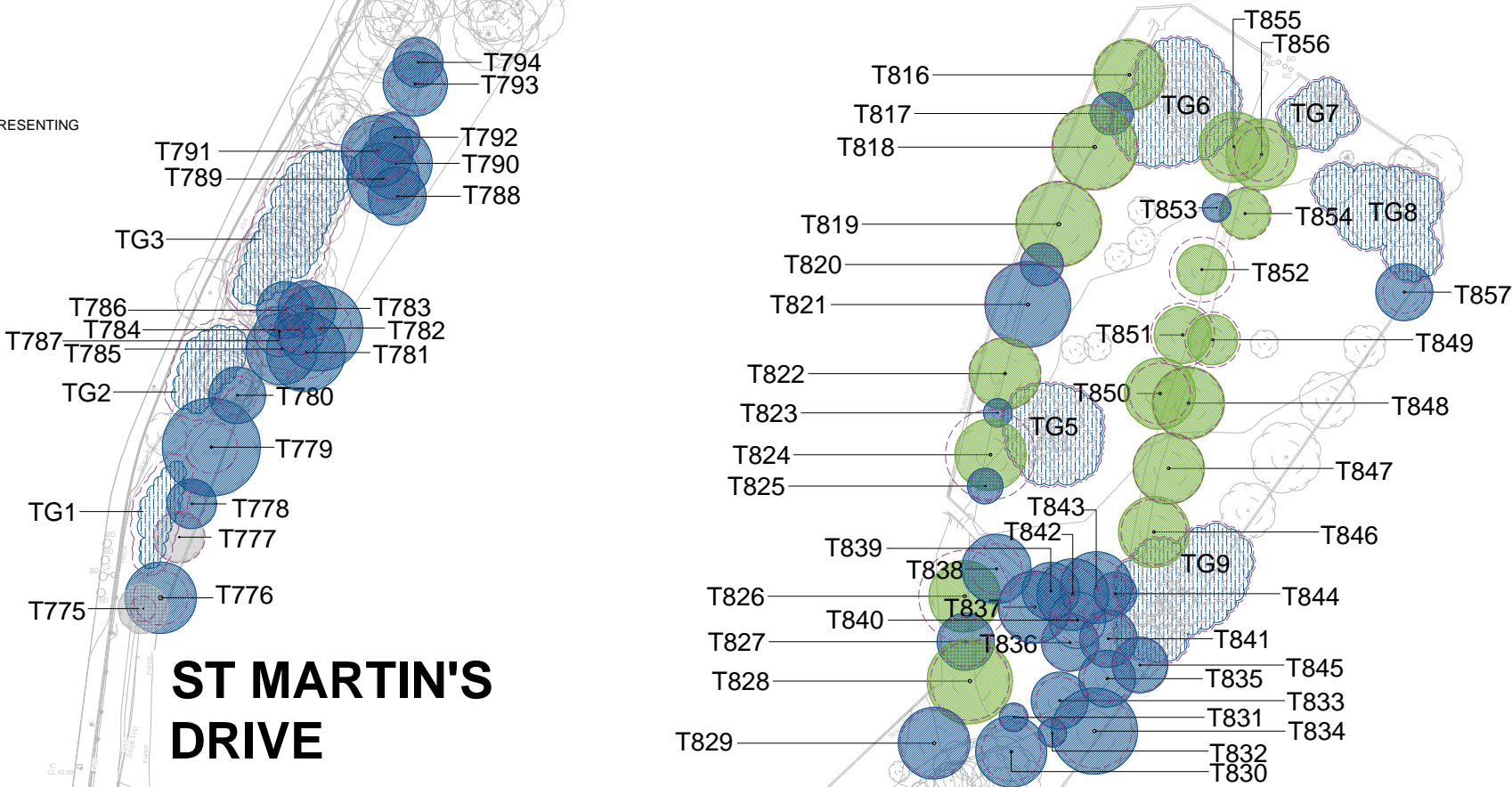
PROJECT: RIVER PODDLE FLOOD ALLEVIATION SCHEME	DATE: NOVEMBER 2019
DRAWING: TREE CLASSIFICATION	SCALE: 1:1,000 @ A3
	DRAWN: CHECKED: INIT KM
	DRAWING NO: 19150-T-101

LEGEND

- CLASS A INDIVIDUAL TREE
(HIGH QUALITY -
RETENTION HIGHLY DESIRABLE)
- CLASS B INDIVIDUAL TREE
(MODERATE QUALITY -
RETENTION DESIRABLE)
- CLASS C INDIVIDUAL TREE
(LOW QUALITY -
RETENTION OPTIONAL)
- CLASS U INDIVIDUAL TREE
(RECOMMEND REMOVAL)
- TREE GROUP (COLOUR REPRESENTING
GROUP CLASSIFICATION)
- CALCULATED ROOT
PROTECTION ZONE (RPA)

NOTE:
THIS DRAWING IS PRODUCED IN COLOUR.
MONOCHROME VERSIONS SHALL NOT BE
RELIED UPON.

(SHEET 1 OF 3)



REV	DATE	AMENDMENT
-----	------	-----------

CUNNANE STRATTON REYNOLDS
LAND PLANNING & DESIGN

GALWAY OFFICE
ARDAONG, BALLYTRASNA, TUAM CO GALWAY
TEL 093 60854
EMAIL galwayinfo@csrlandplan.ie
www.csrlandplan.ie



PROJECT:
RIVER PODDLE FLOOD
ALLEVATION SCHEME

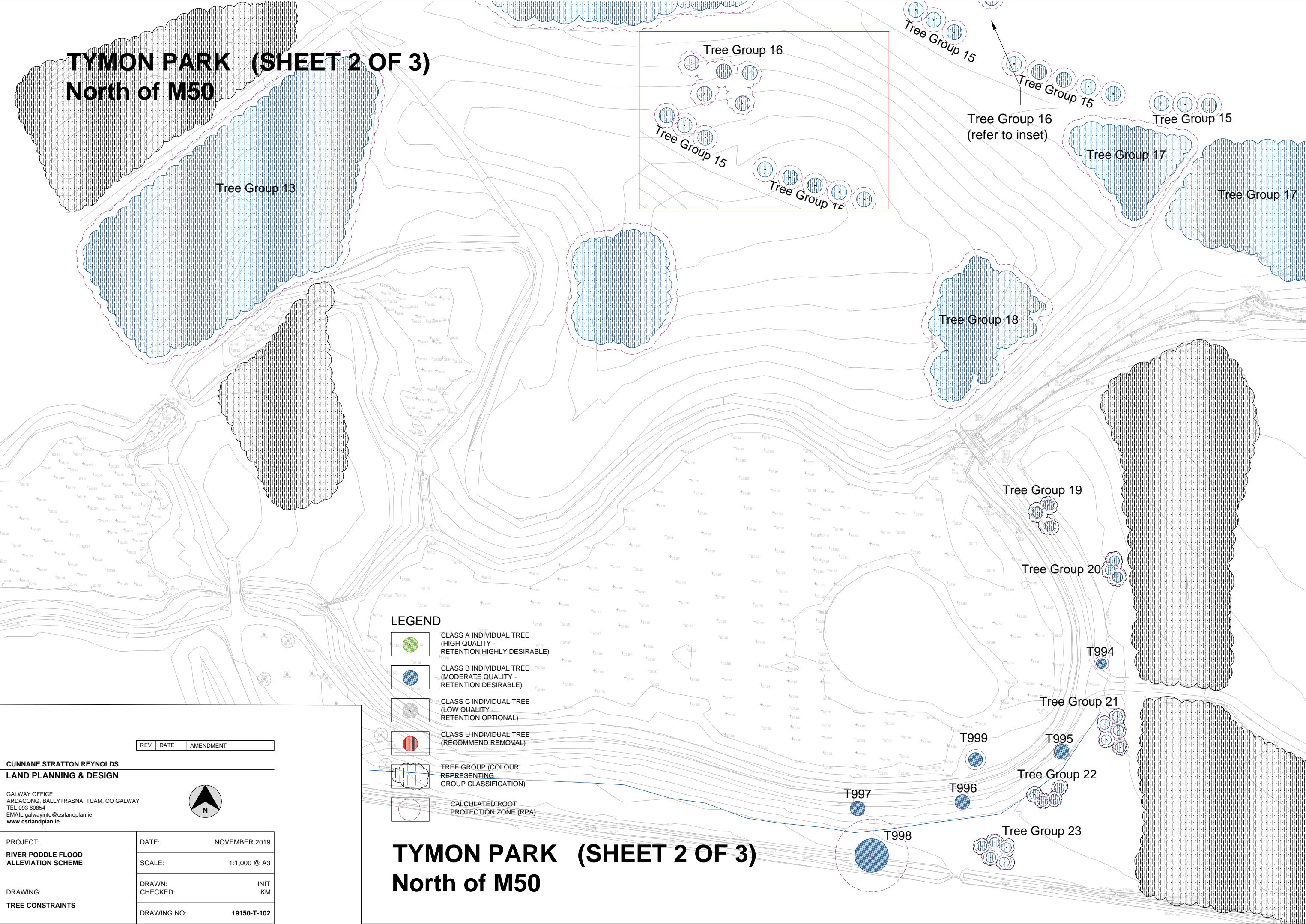
DRAWING:
TREE CONSTRAINTS

DATE: NOVEMBER 2019

SCALE: 1:1,000 @ A3

DRAWN: INIT
CHECKED: KM

DRAWING NO: 19150-T-102



TYMON PARK (SHEET 2 OF 3)
North of M50

Tree Group 13

Tree Group 16

Tree Group 15

Tree Group 15

Tree Group 16
(refer to inset)

Tree Group 15

Tree Group 17

Tree Group 17

Tree Group 18

Tree Group 19

Tree Group 20

T994

Tree Group 21

T999

T995

Tree Group 22

Tree Group 23

T997

T996

T998

LEGEND

- CLASS A INDIVIDUAL TREE
(HIGH QUALITY -
RETENTION HIGHLY DESIRABLE)
- CLASS B INDIVIDUAL TREE
(MODERATE QUALITY -
RETENTION DESIRABLE)
- CLASS C INDIVIDUAL TREE
(LOW QUALITY -
RETENTION OPTIONAL)
- CLASS U INDIVIDUAL TREE
(RECOMMEND REMOVAL)
- TREE GROUP (COLOUR
REPRESENTING
GROUP CLASSIFICATION)
- CALCULATED ROOT
PROTECTION ZONE (RPA)

REV	DATE	AMENDMENT
-----	------	-----------

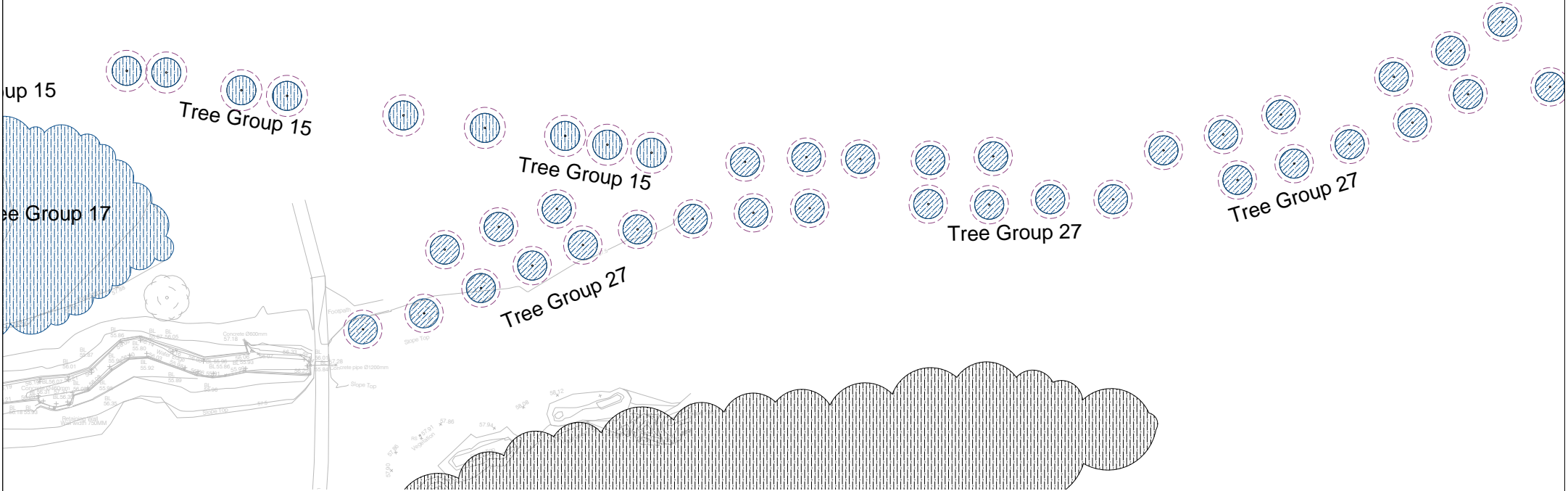
CUNNANE STRATTON REYNOLDS
LAND PLANNING & DESIGN

GALWAY OFFICE
ARDACONG, BALLYTRASNA, TUAM, CO GALWAY
TEL 093 60854
EMAIL galwayinfo@csrlandplan.ie
www.csrlandplan.ie









PROJECT:	DATE:	NOVEMBER 2019
RIVER PODDLE FLOOD ALLEVIATION SCHEME	SCALE:	1:1,000 @ A3
DRAWING:	DRAWN:	INIT
TREE CONSTRAINTS	CHECKED:	KM
	DRAWING NO:	19150-T-102

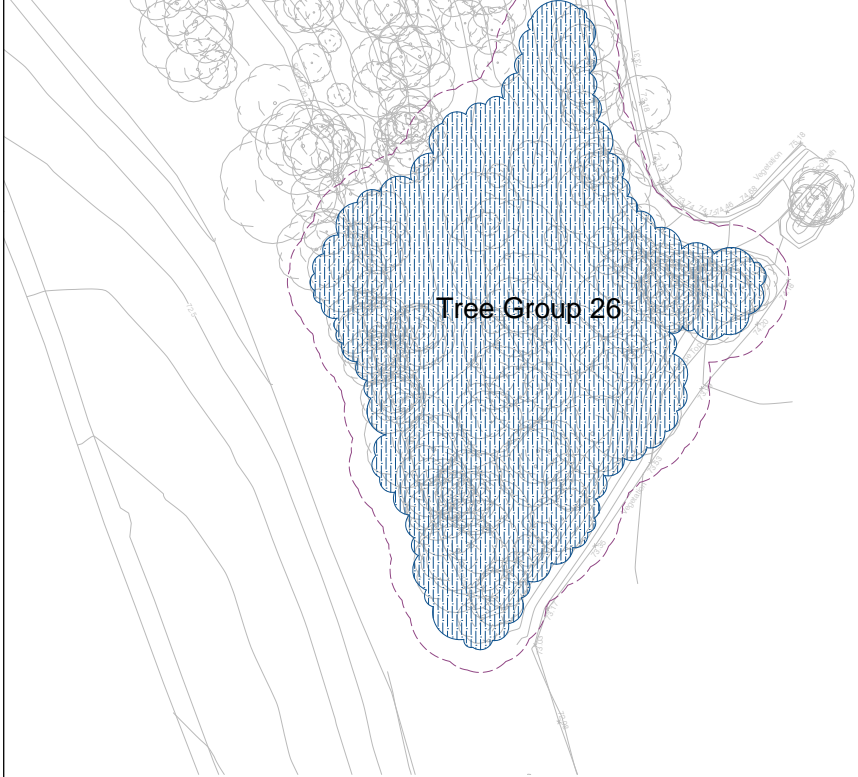
TYMON PARK (SHEET 2 OF 3)
North of M50



LEGEND

-  CLASS A INDIVIDUAL TREE (HIGH QUALITY - RETENTION HIGHLY DESIRABLE)
-  CLASS B INDIVIDUAL TREE (MODERATE QUALITY - RETENTION DESIRABLE)
-  CLASS C INDIVIDUAL TREE (LOW QUALITY - RETENTION OPTIONAL)
-  CLASS U INDIVIDUAL TREE (RECOMMEND REMOVAL)
-  TREE GROUP (COLOUR REPRESENTING GROUP CLASSIFICATION)
-  CALCULATED ROOT PROTECTION ZONE (RPA)

NOTE:
THIS DRAWING IS PRODUCED IN COLOUR. MONOCHROME VERSIONS SHALL NOT BE RELIED UPON.



REV	DATE	AMENDMENT
-----	------	-----------











CUNNANE STRATTON REYNOLDS
LAND PLANNING & DESIGN

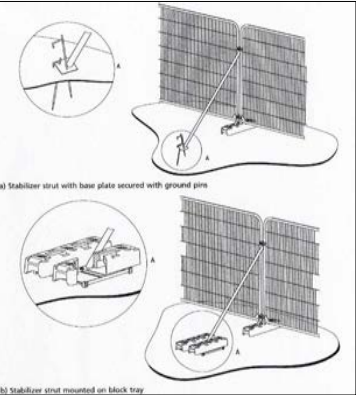
GALWAY OFFICE
ARDA CONG, BALLYTRASNA, TUAM CO GALWAY
TEL 093 60854
EMAIL galwayinfo@csrlandplan.ie
www.csrlandplan.ie



PROJECT: RIVER PODDLE FLOOD ALLEVIATION SCHEME	DATE: NOVEMBER 2019
DRAWING: TREE CONSTRAINTS	SCALE: 1:1,000 @ A3
	DRAWN: CHECKED: INIT KM
	DRAWING NO: 19150-T-102

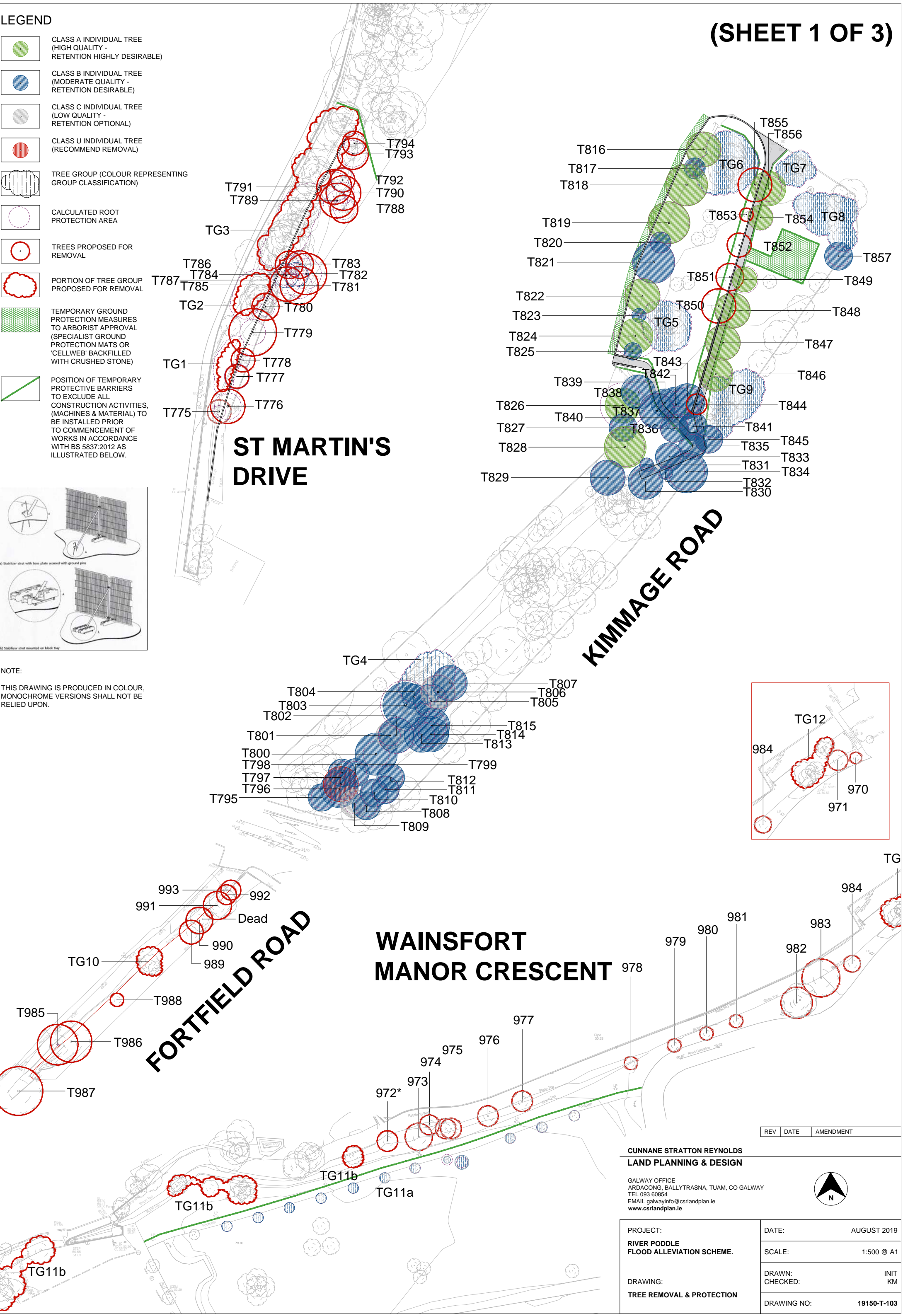
LEGEND

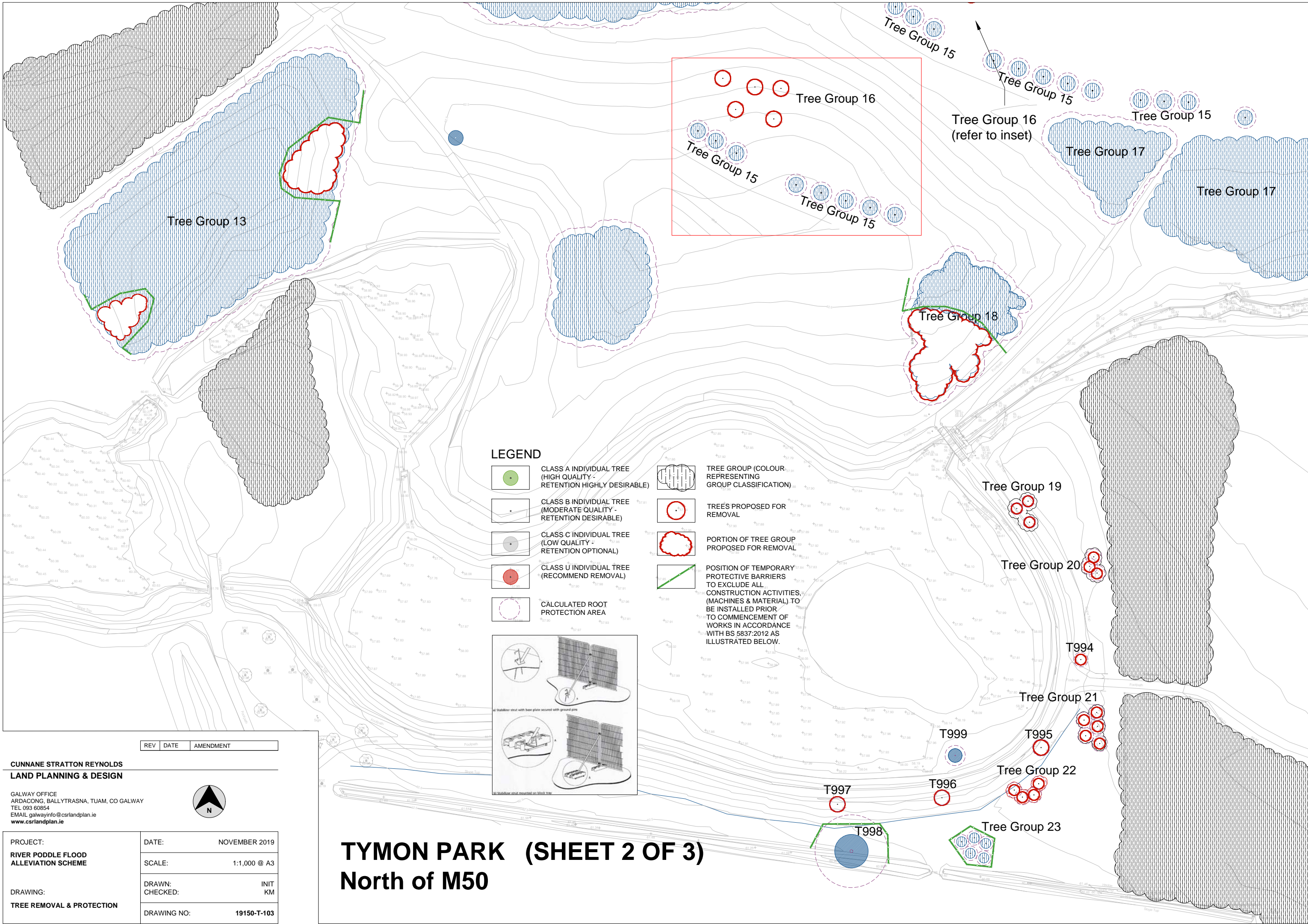
-  CLASS A INDIVIDUAL TREE
(HIGH QUALITY -
RETENTION HIGHLY DESIRABLE)
-  CLASS B INDIVIDUAL TREE
(MODERATE QUALITY -
RETENTION DESIRABLE)
-  CLASS C INDIVIDUAL TREE
(LOW QUALITY -
RETENTION OPTIONAL)
-  CLASS U INDIVIDUAL TREE
(RECOMMEND REMOVAL)
-  TREE GROUP (COLOUR REPRESENTING
GROUP CLASSIFICATION)
-  CALCULATED ROOT
PROTECTION AREA
-  TREES PROPOSED FOR
REMOVAL
-  PORTION OF TREE GROUP
PROPOSED FOR REMOVAL
-  TEMPORARY GROUND
PROTECTION MEASURES
TO ARBORIST APPROVAL
(SPECIALIST GROUND
PROTECTION MATS OR
'CELLWEB' BACKFILLED
WITH CRUSHED STONE)
-  POSITION OF TEMPORARY
PROTECTIVE BARRIERS
TO EXCLUDE ALL
CONSTRUCTION ACTIVITIES,
(MACHINES & MATERIAL) TO
BE INSTALLED PRIOR
TO COMMENCEMENT OF
WORKS IN ACCORDANCE
WITH BS 5837:2012 AS
ILLUSTRATED BELOW.

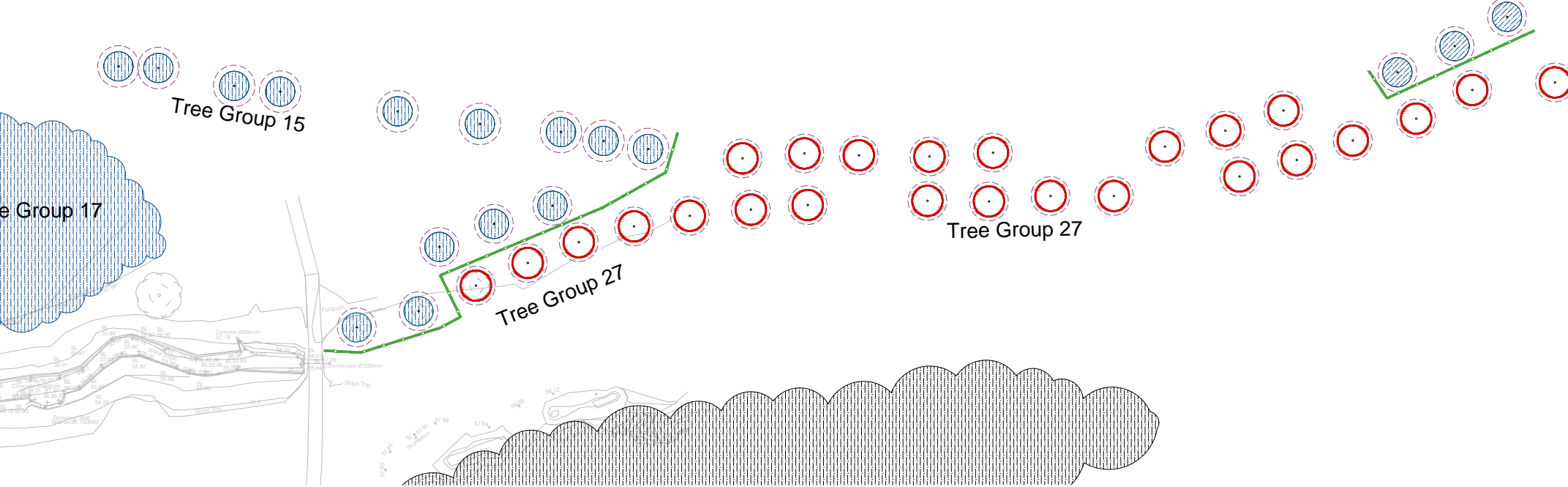


NOTE:

THIS DRAWING IS PRODUCED IN COLOUR,
MONOCHROME VERSIONS SHALL NOT BE
RELIED UPON.



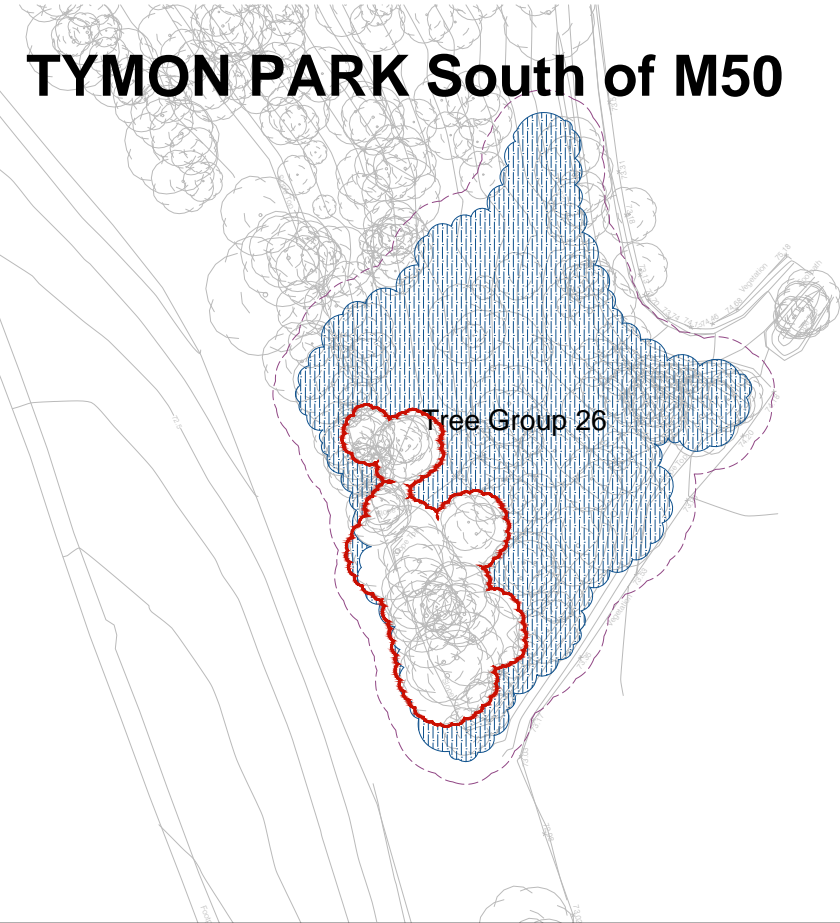




TYMON PARK South of M50

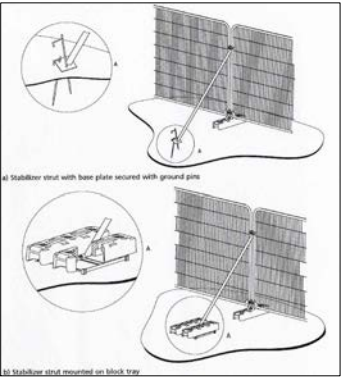


TYMON PARK South of M50



LEGEND

- CLASS A INDIVIDUAL TREE (HIGH QUALITY - RETENTION HIGHLY DESIRABLE)
- CLASS B INDIVIDUAL TREE (MODERATE QUALITY - RETENTION DESIRABLE)
- CLASS C INDIVIDUAL TREE (LOW QUALITY - RETENTION OPTIONAL)
- CLASS U INDIVIDUAL TREE (RECOMMEND REMOVAL)
- TREE GROUP (COLOUR REPRESENTING GROUP CLASSIFICATION)
- CALCULATED ROOT PROTECTION AREA
- TREES PROPOSED FOR REMOVAL
- PORTION OF TREE GROUP PROPOSED FOR REMOVAL
- POSITION OF TEMPORARY PROTECTIVE BARRIERS TO EXCLUDE ALL CONSTRUCTION ACTIVITIES, (MACHINES & MATERIAL) TO BE INSTALLED PRIOR TO COMMENCEMENT OF WORKS IN ACCORDANCE WITH BS 5837:2012 AS ILLUSTRATED BELOW.



NOTE:
THIS DRAWING IS PRODUCED IN COLOUR,
MONOCHROME VERSIONS SHALL NOT BE
RELIED UPON.

REV	DATE	AMENDMENT
-----	------	-----------

CUNNANE STRATTON REYNOLDS
LAND PLANNING & DESIGN

GALWAY OFFICE
ARDA CONG, BALLYTRASNA, TUAM CO GALWAY
TEL 093 60854
EMAIL galwayinfo@csrlandplan.ie
www.csrlandplan.ie



PROJECT: RIVER PODDLE FLOOD ALLEVIATION SCHEME	DATE: NOVEMBER 2019
DRAWING: TREE REMOVAL & PROTECTION	SCALE: 1:1,000 @ A3
	DRAWN: CHECKED: INIT KM
	DRAWING NO: 19150-T-103